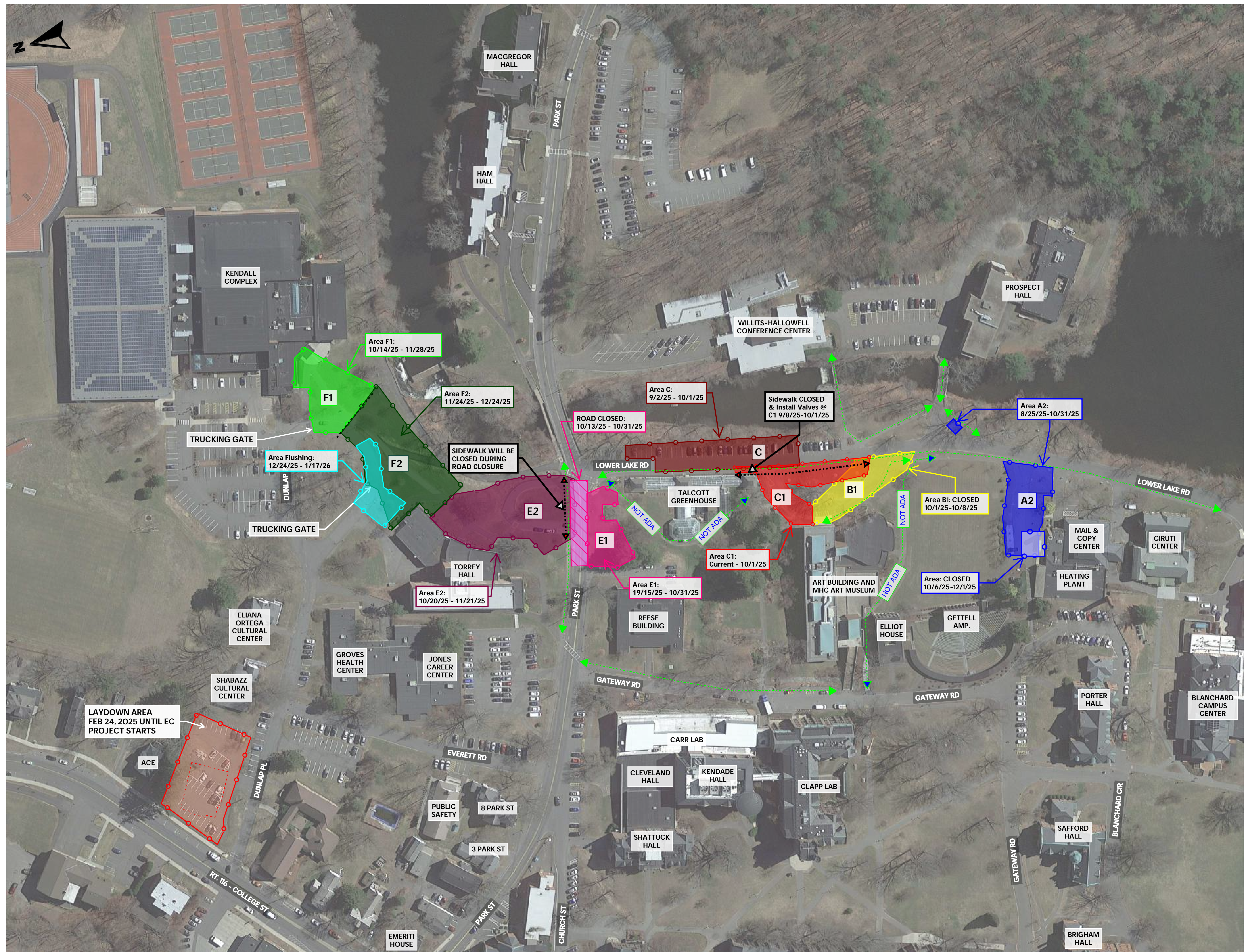




## NOTES:



## LEGEND

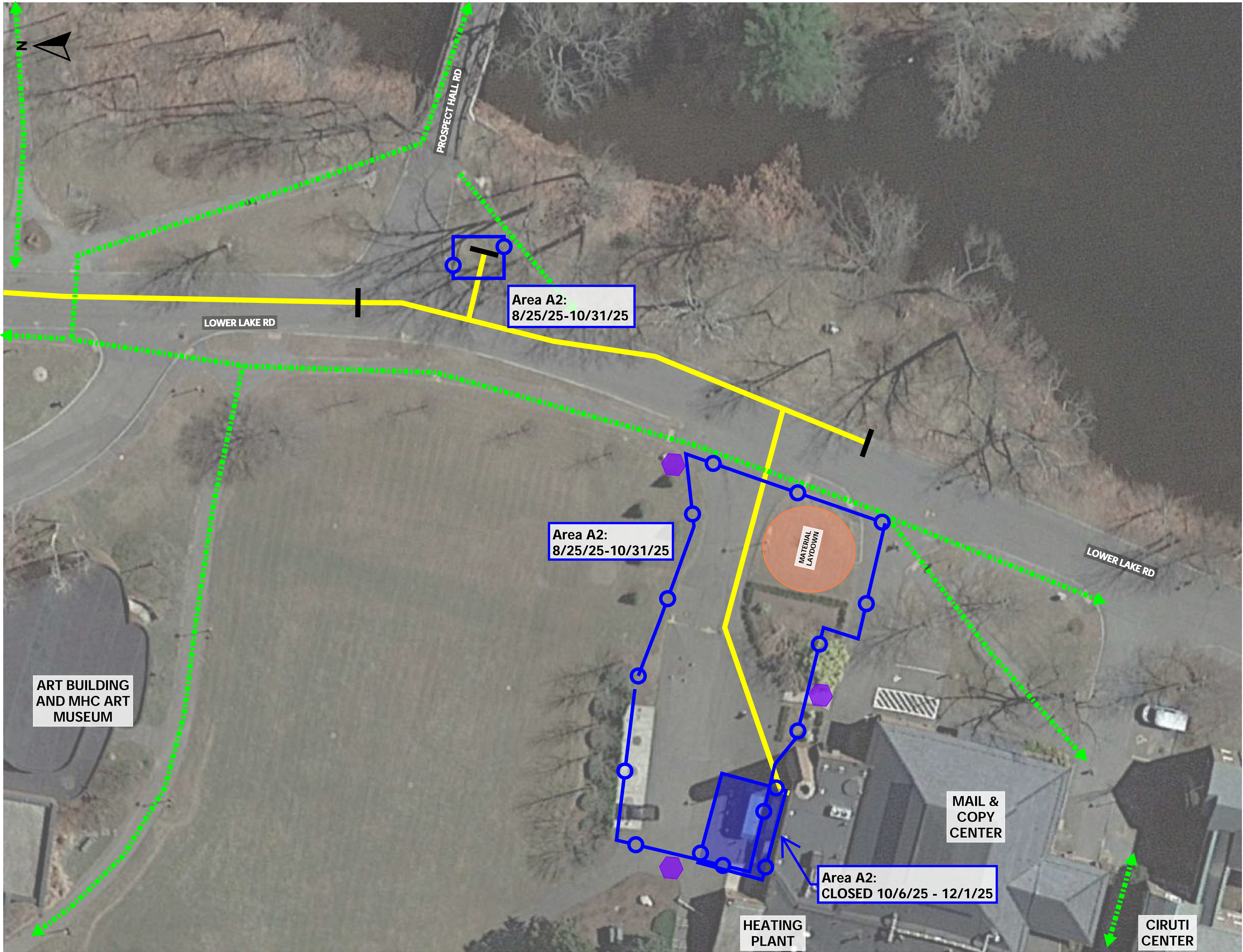
- 
- Legend:
- Area A2
  - Area B1
  - Area C
  - Area C1
  - Area E - Road Closure
  - Area E1
  - Area E2
  - Area F1
  - Area F2
  - Energy Center
  - Lay Down Area
  - Path Closed
  - Path Open
  - Path Open - NOT ADA

# Mount Holyoke College Campus Conversion Phase 3 Distribution Area Overview

Updated: 9/19/25

# SL-01





Established in 1879

Area A2 Duration  
8/25/25 - 10/31/25

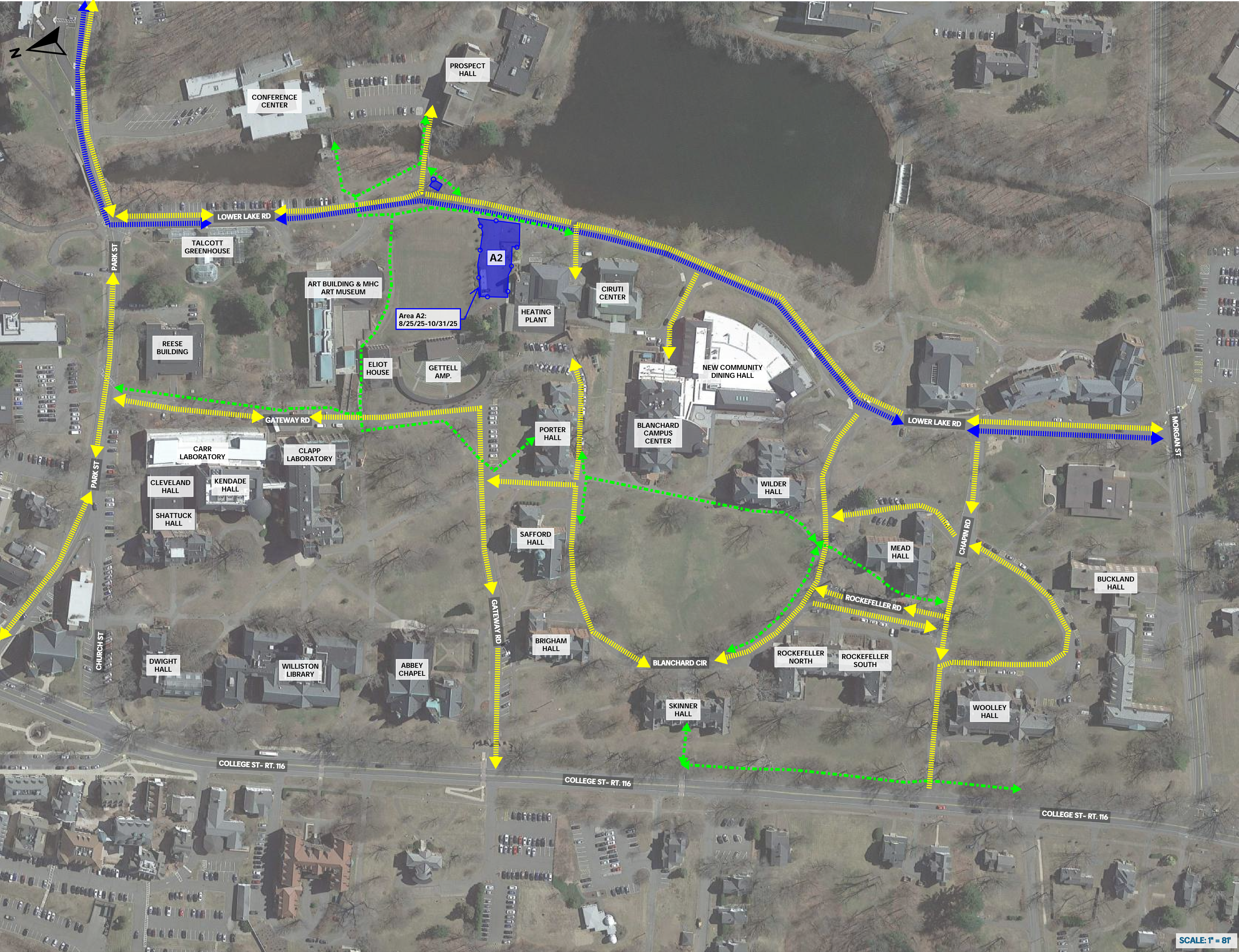
NOTES:

- LEGEND
- "SIDEWALK CLOSED" Sign
  - Area A2
  - Area A2 after 10/6/25
  - Distribution Piping Route
  - Laydown Area
  - Pedestrian Traffic During Construction
  - Phase Delineation

Mount Holyoke College  
Campus Conversion  
Phase 3 Distribution  
Area A2  
Updated: 9/29/25

SL-02





Established in 1879

Area A2 Duration  
8/25/25-10/31/25

NOTES:

- Mechanical Install ongoing
- Area A2 Opens 10/31/25
- AREA A2 Paving Binder 10/8/25

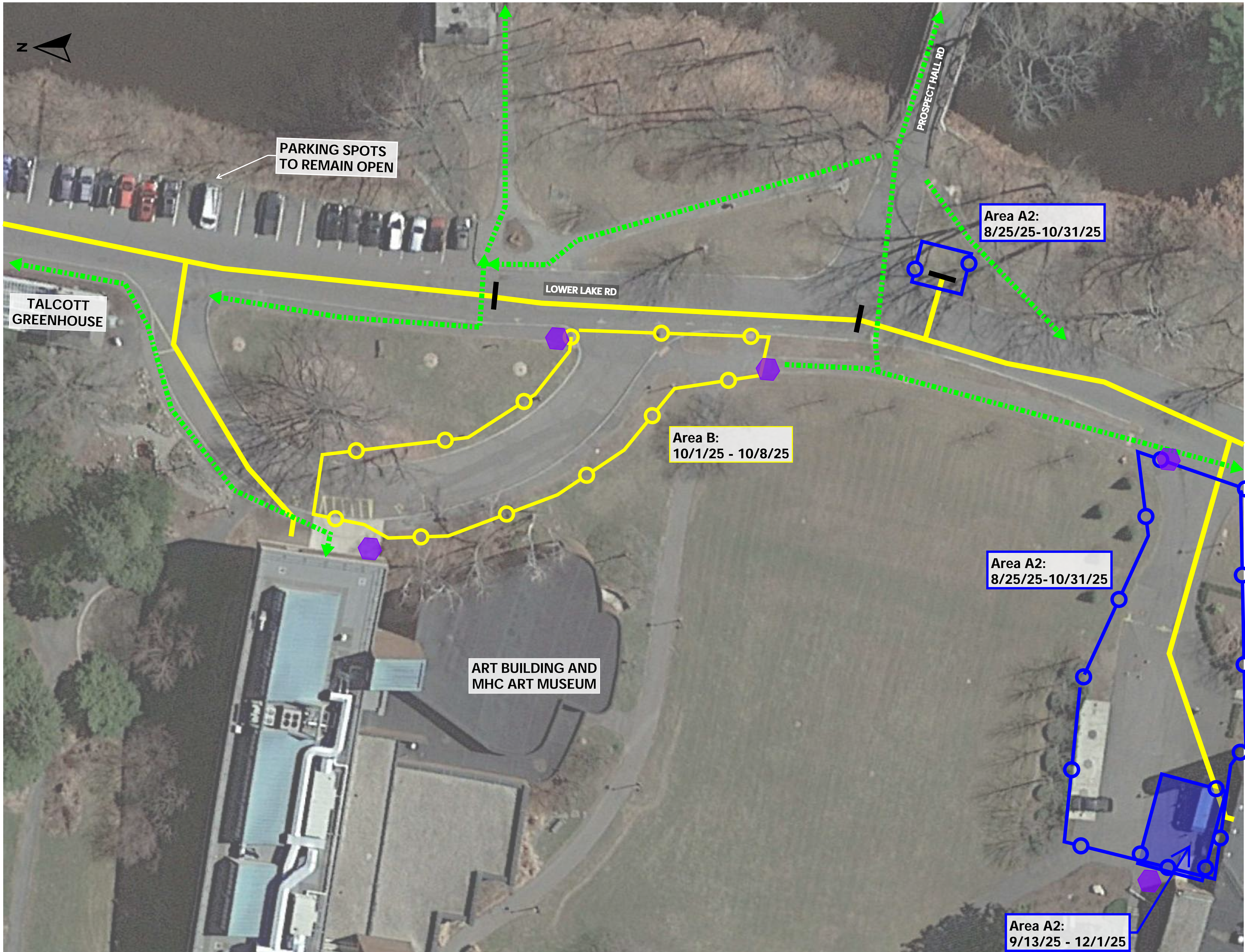
LEGEND

- Area A2
- Pedestrian Traffic During Construction
- Vehicular Traffic During Construction
- Vehicular Traffic During Construction

Mount Holyoke College  
Campus Conversion  
Phase 3 Distribution  
Area A2 - Traffic Plan  
Updated: 9/29/25

SL-02.1





Established in 1879

**Area B1 Duration**  
10/1/25 - 10/8/25

NOTES:

LEGEND

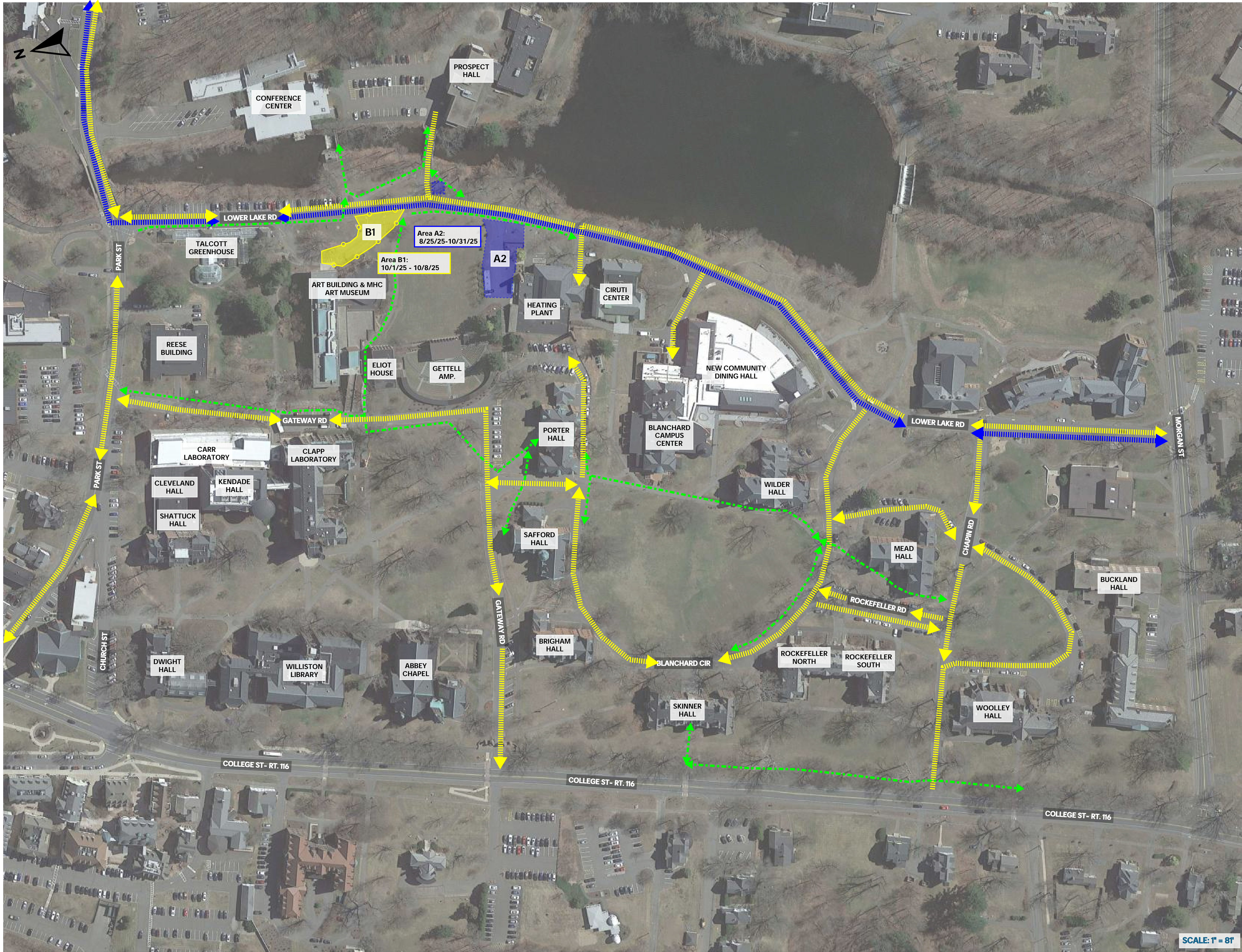
- "SIDEWALK CLOSED" Sign
- Area A2
- Area A2 after 9/13
- Area B
- Distribution Piping Route
- Pedestrian Traffic During Construction
- Phase Delineation

Mount Holyoke College  
Campus Conversion  
Phase 3 Distribution

Area B1  
Updated: 9/29/25

SL-03





Established in 1879  
**Area B1 Duration**  
10/1/25 - 10/8/25

NOTES:

LEGEND

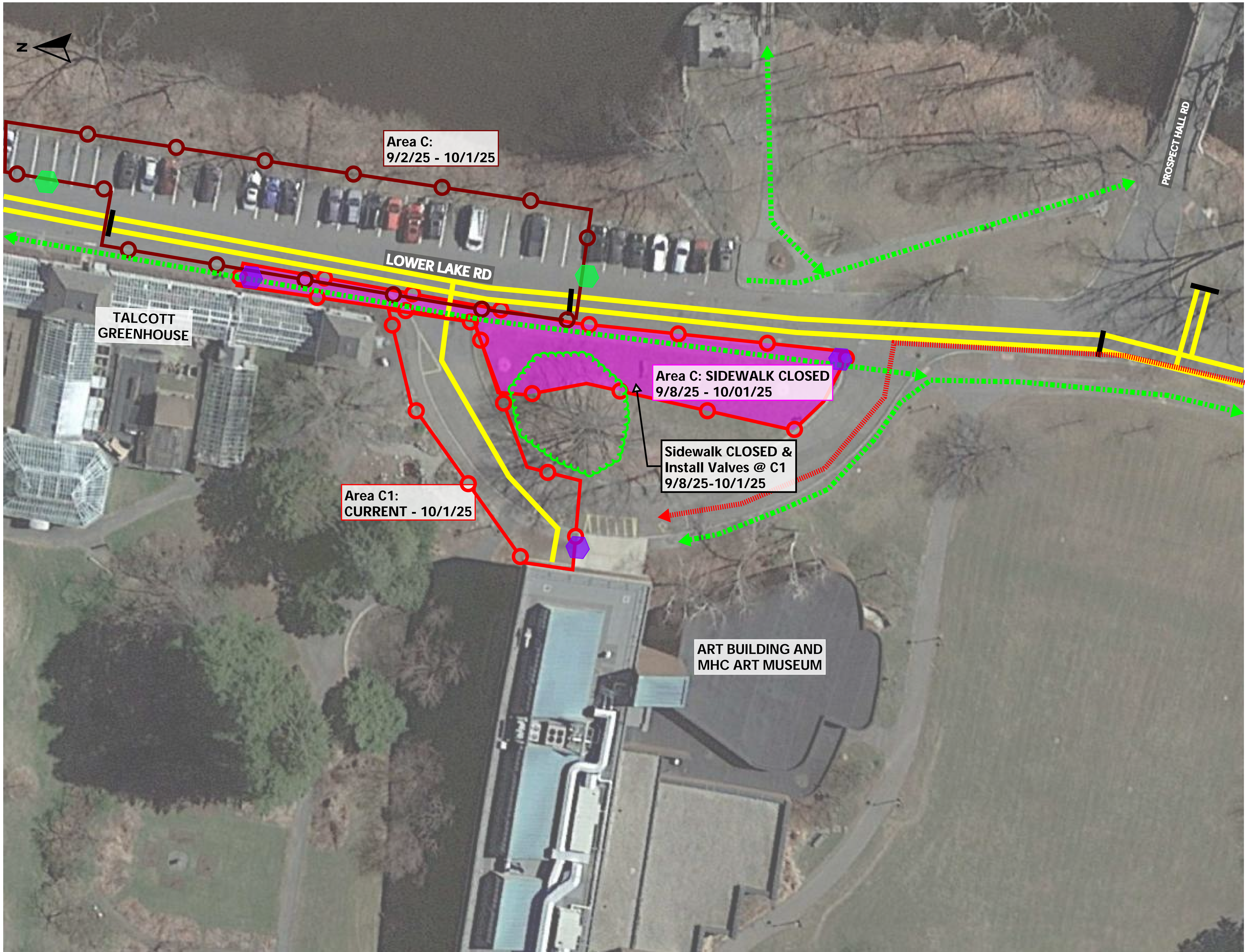
- Area A2
- Area B
- Construction Traffic During Construction
- Pedestrian Traffic During Construction
- Vehicular Traffic During Construction

Mount Holyoke College  
Campus Conversion  
Phase 3 Distribution  
**Area B1 - Traffic Plan**  
Updated: 9/29/25

SL-03.1

SCALE: 1" = 81'





Established in 1879

**Area C Duration**  
9/2/25 - 10/01/25

**Area C1 Duration**  
Current - 10/01/25

**Area C Duration**  
**SIDEWALK CLOSED**  
9/8/25 - 10/1/25

NOTES:

- SIDEWALK CLOSED 9/8/25 to 10/1/25
- Area C and C1 open on 10/1/25
- Area C and C1 paving binder on 10/8/25

LEGEND

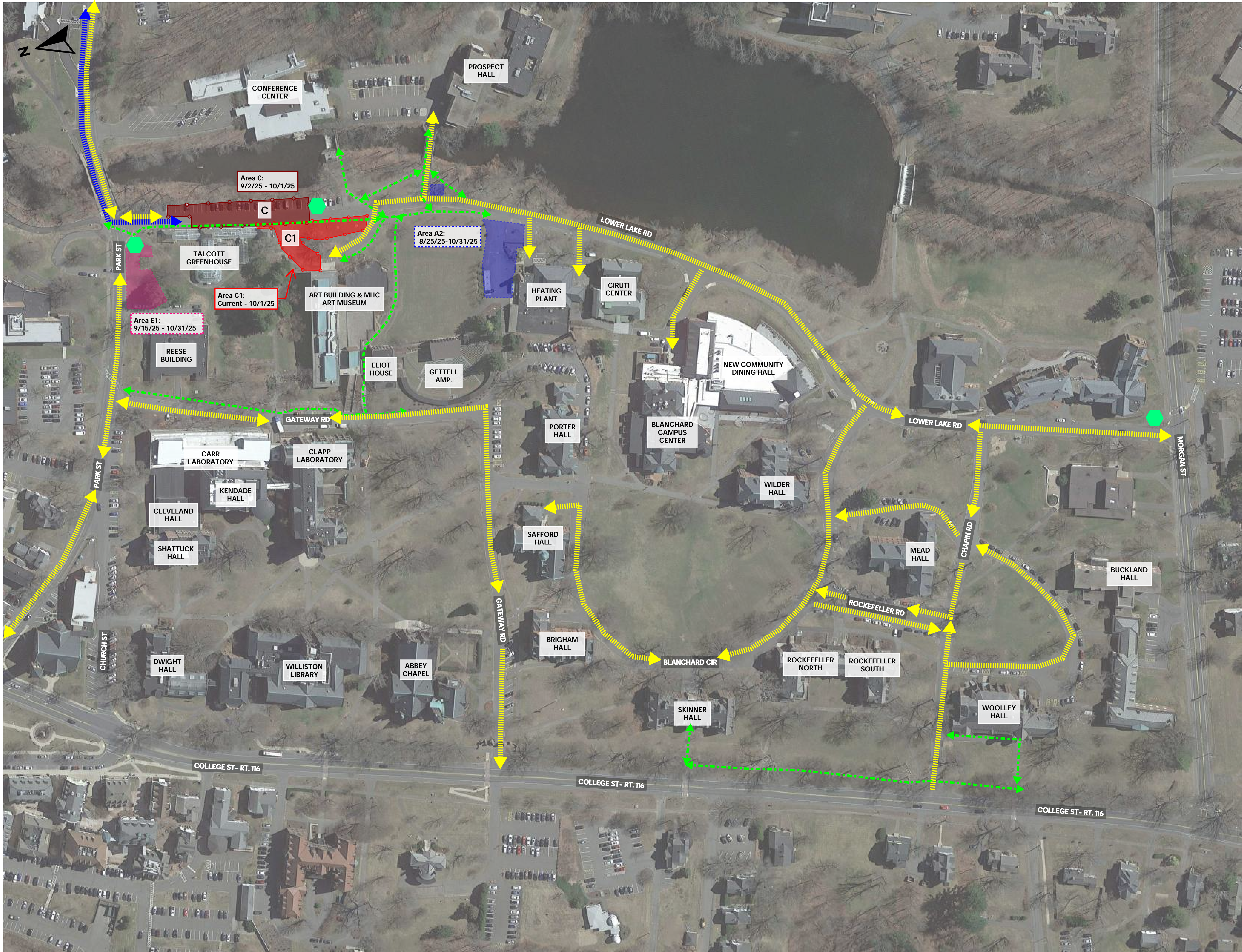
- "NO THRU TRAFFIC" Sign
- "SIDEWALK CLOSED" Sign
- Area C1
- Area C1 - Sidewalk Closed
- Area C
- Distribution Piping Route
- Fire Department Access
- Pedestrian Traffic During Construction
- Phase Delineation
- Tree Protection

Mount Holyoke College  
Campus Conversion  
Phase 3 Distribution

Area C  
Updated: 9/29/25

SL-04





Established in 1879

Area C Duration  
9/2/25 - 10/01/25

Area C1 Duration  
Current - 10/01/25

Area C Duration  
SIDEWALK CLOSED  
9/8/25 - 10/1/25

NOTES:

LEGEND

- "NO THRU TRAFFIC" Sign
- Area A2
- Area C
- Area C1
- Area E1
- Construction Traffic During Construction
- Pedestrian Traffic During Construction
- Vehicular Traffic During Construction

Mount Holyoke College  
Campus Conversion  
Phase 3 Distribution  
Area C - Traffic Plan  
Updated: 9/29/25

SL-04.1





9/15/25 - 10/31/25

## Area E2 Duration

10/20/25 - 11/21/25

## Area E ROAD CLOSURE

10/13/25 - 10/31/25

## NOTES:

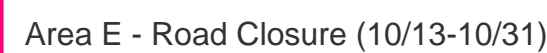
- Police detail on both sides of road closure.

- Park Street Closed 10/13/25-10/31/25

- Sidewalk closed during road closure

- See detour plan for vehicle traffic when  
Park Street is Closed

## LEGEND

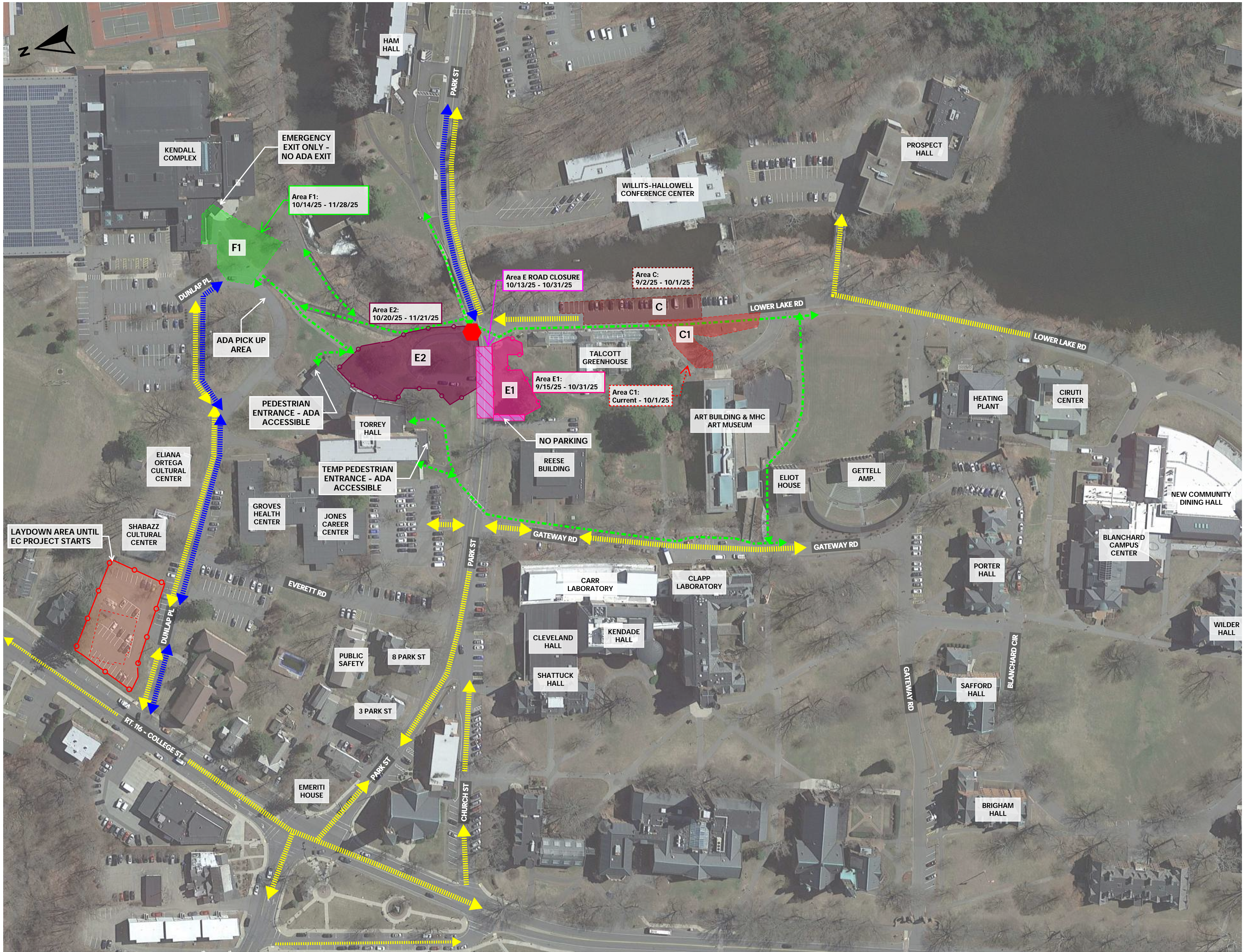


# Mount Holyoke College Campus Conversion Phase 3 Distribution

**Area E**  
Updated: 9/29/25

# SL-06





Established in 1879

**Area E1 Duration**  
9/15/25 - 10/31/25

**Area E2 Duration**  
10/20/25 - 11/21/25

**Area E ROAD CLOSURE**  
10/13/25 - 10/31/25

**NOTES:**

- Park Street CLOSED for 3 WEEKS IN  
OCTOBER: 10/13/25 TO 10/31/25

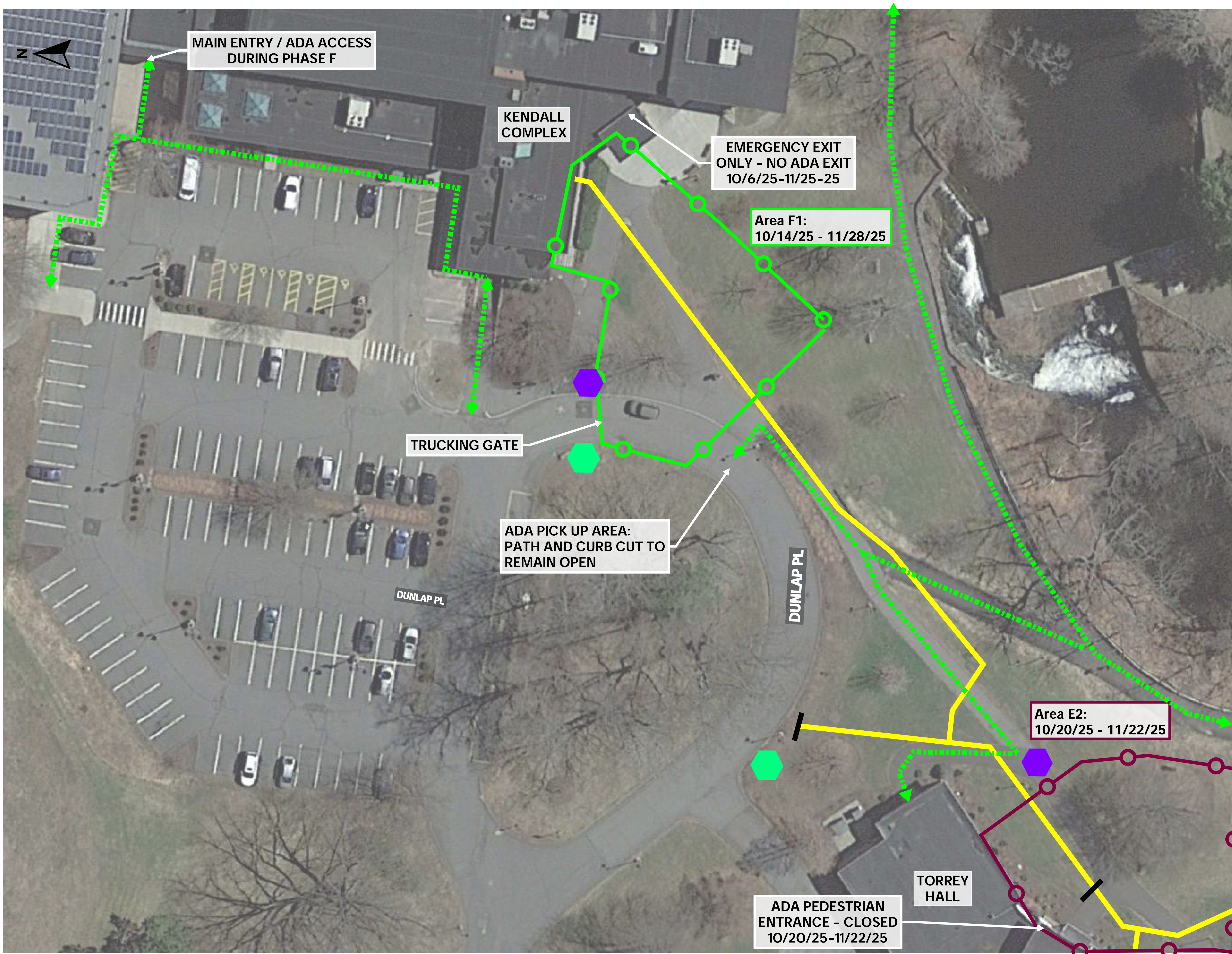
**LEGEND**

- "DO NOT ENTER" Sign
- Area E - Road Closure TBD
- Area E1
- Area E2
- Area F1
- Construction Traffic During Construction
- Energy Center
- Group
- Lay Down Area
- Pedestrian Traffic During Construction
- Vehicular Traffic During Construction

**Mount Holyoke College**  
**Campus Conversion**  
**Phase 3 Distribution**  
**Area E - Traffic Plan**  
Updated: 9/29/25

**SL-06.1**





Established in 1879

Area F1 Duration  
10/14/25 - 11/28/25

NOTES:

- Park Street CLOSED 10/13/25-10/31/25

LEGEND

- "NO THRU TRAFFIC" Sign
- "SIDEWALK CLOSED" Sign
- Area E2
- Area F1
- Distribution Piping Route
- Pedestrian Traffic During Construction
- Phase Delineation

Mount Holyoke College  
Campus Conversion  
Phase 3 Distribution

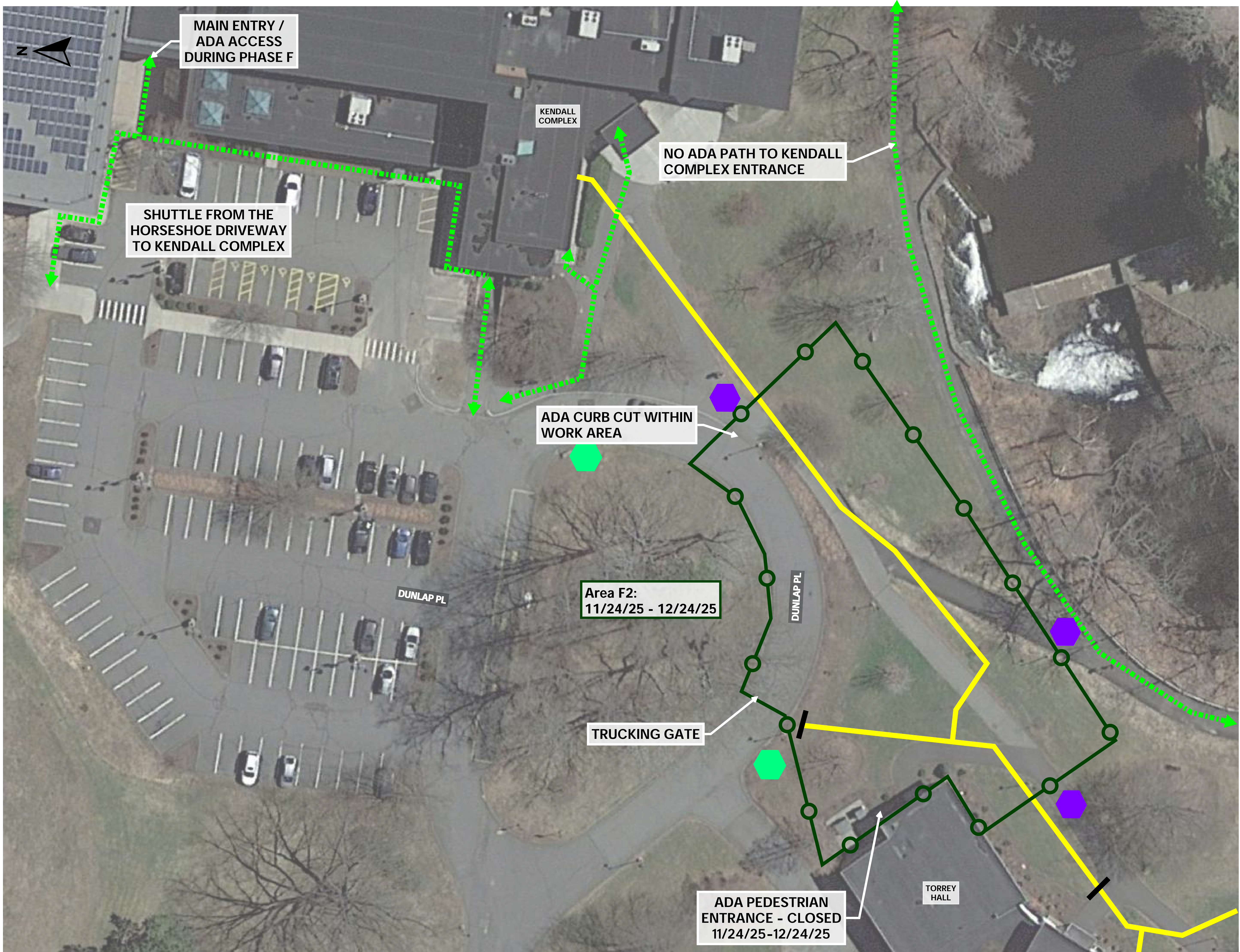
Area F1  
Updated: 9/29/25

SL-07









Established in 1879

Area F2 Duration  
11/24/25 - 12/24/25

NOTES:

- Park Street CLOSED 10/13/25-10/31/25
- Shuttle to Kendall Complex Entrance from Horseshoe Driveway.

LEGEND

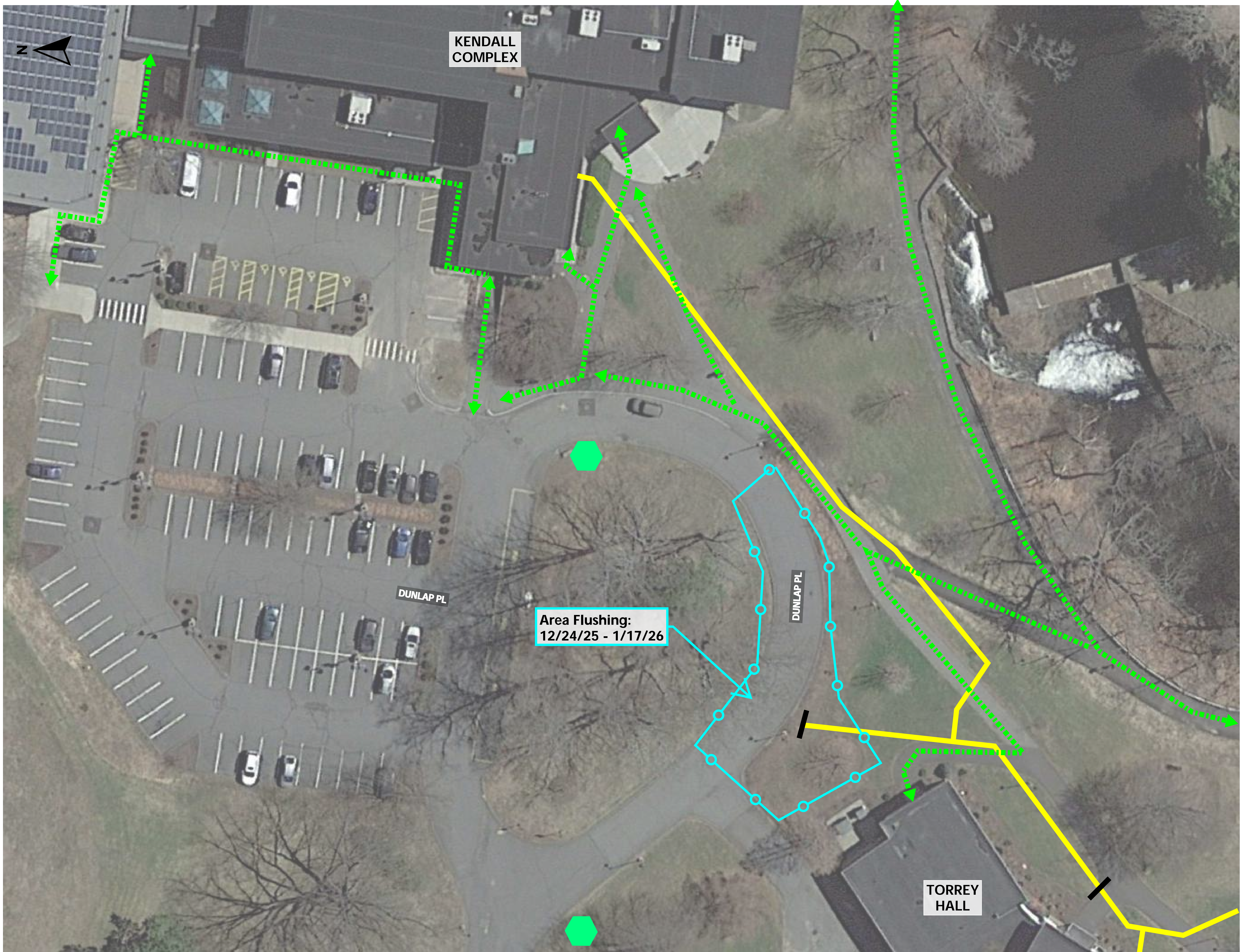
- "NO THRU TRAFFIC" Sign
- "SIDEWALK CLOSED" Sign
- Area F2
- Distribution Piping Route
- Pedestrian Traffic During Construction
- Phase Delineation

Mount Holyoke College  
Campus Conversion  
Phase 3 Distribution

Area F2  
Updated: 9/29/25

SL-08





Established in 1879

Flushing Area Duration  
12/24/25 - 1/17/26

NOTES:

- Park Street CLOSED 10/13/25-10/31/25

LEGEND

- "NO THRU TRAFFIC" Sign
- Distribution Piping Route
- Flushing Area
- Pedestrian Traffic During Construction
- Phase Delineation

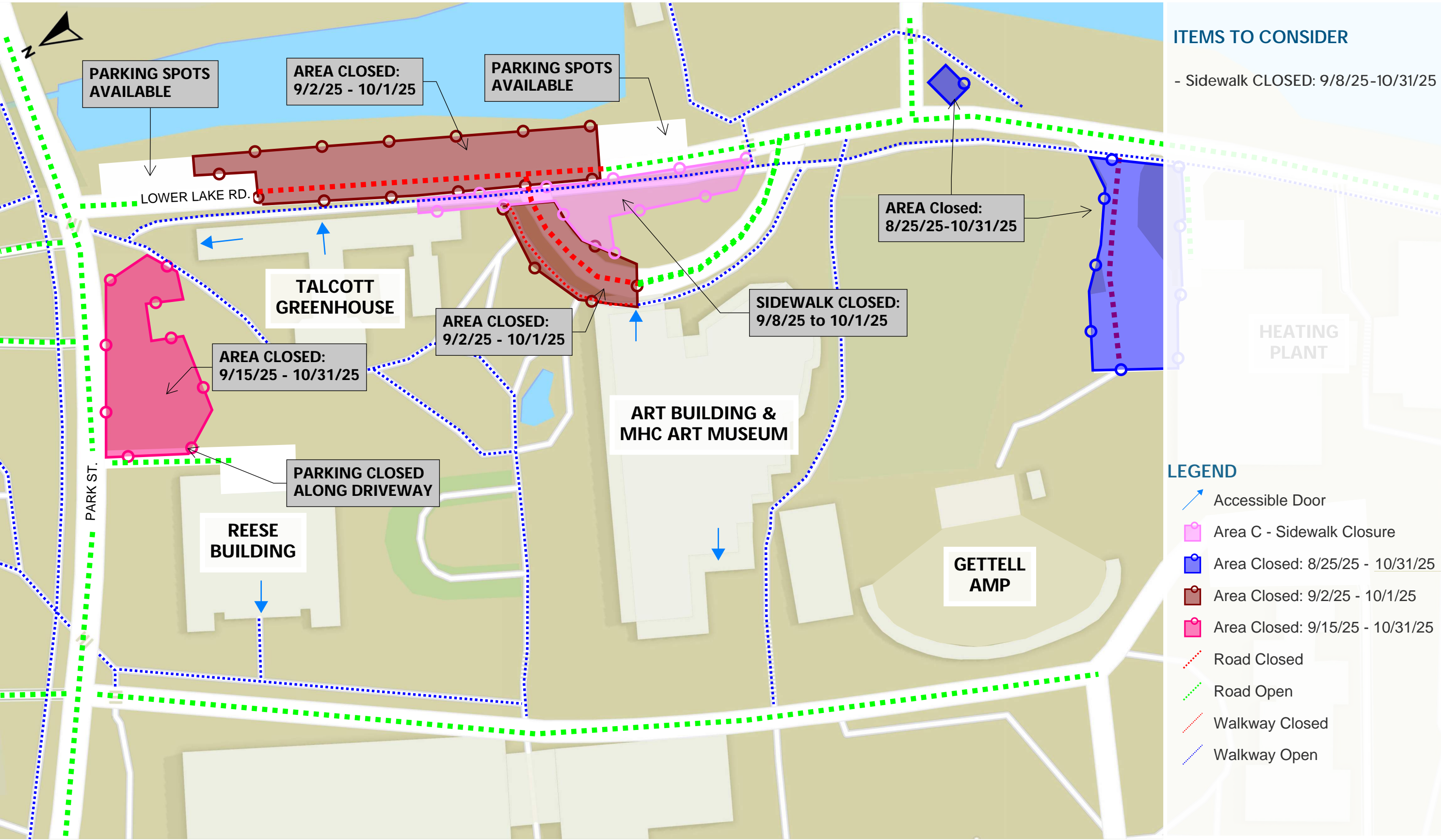
Mount Holyoke College  
Campus Conversion  
Phase 3 Distribution  
Area Flushing  
Updated: 9/29/25

SL-09



# Mount Holyoke College | Logistics Plan - Lower Lake Road

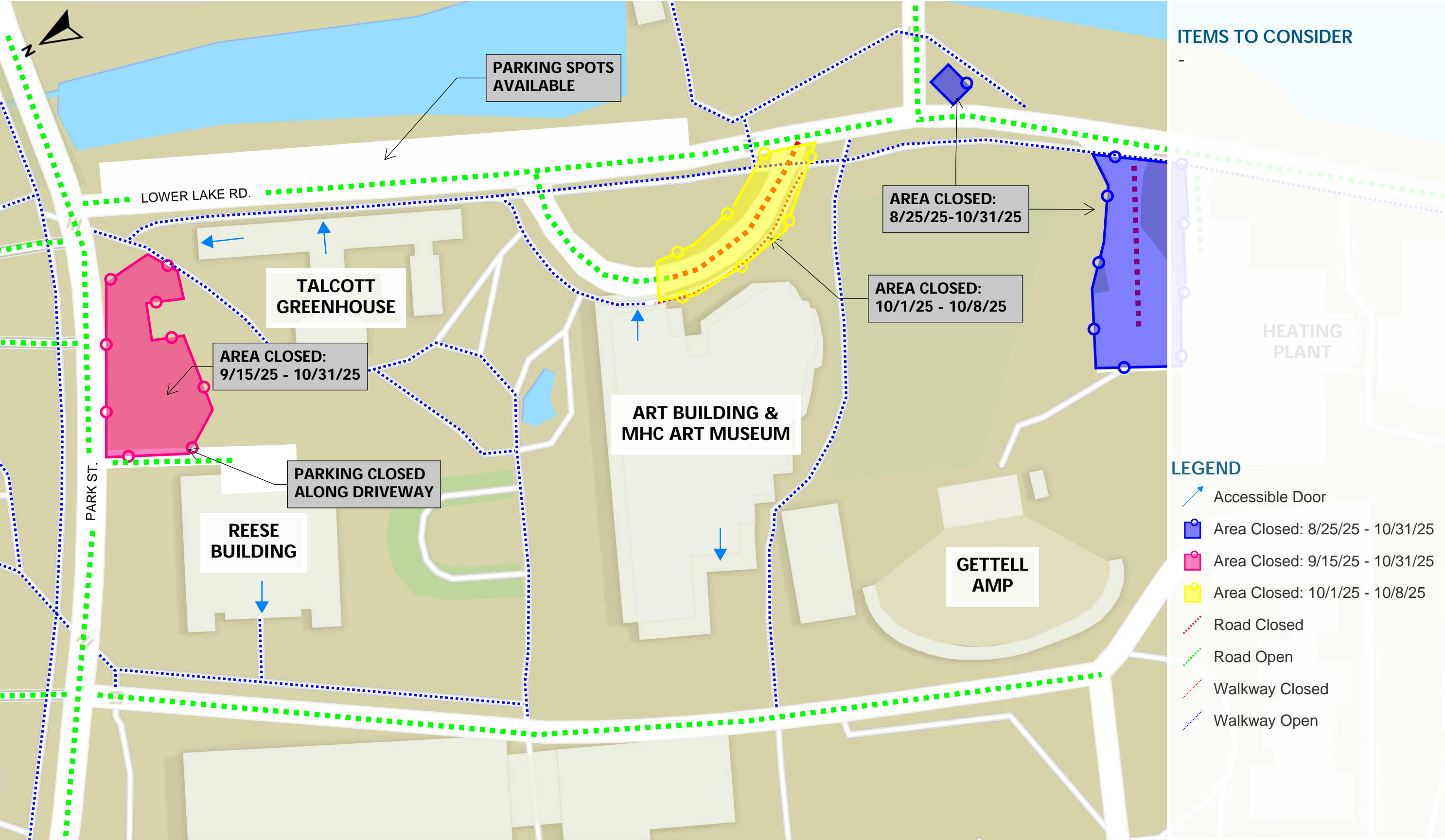
September 2nd, 2025 - October 3rd, 2025





# Mount Holyoke College | Logistics Plan - Lower Lake Road

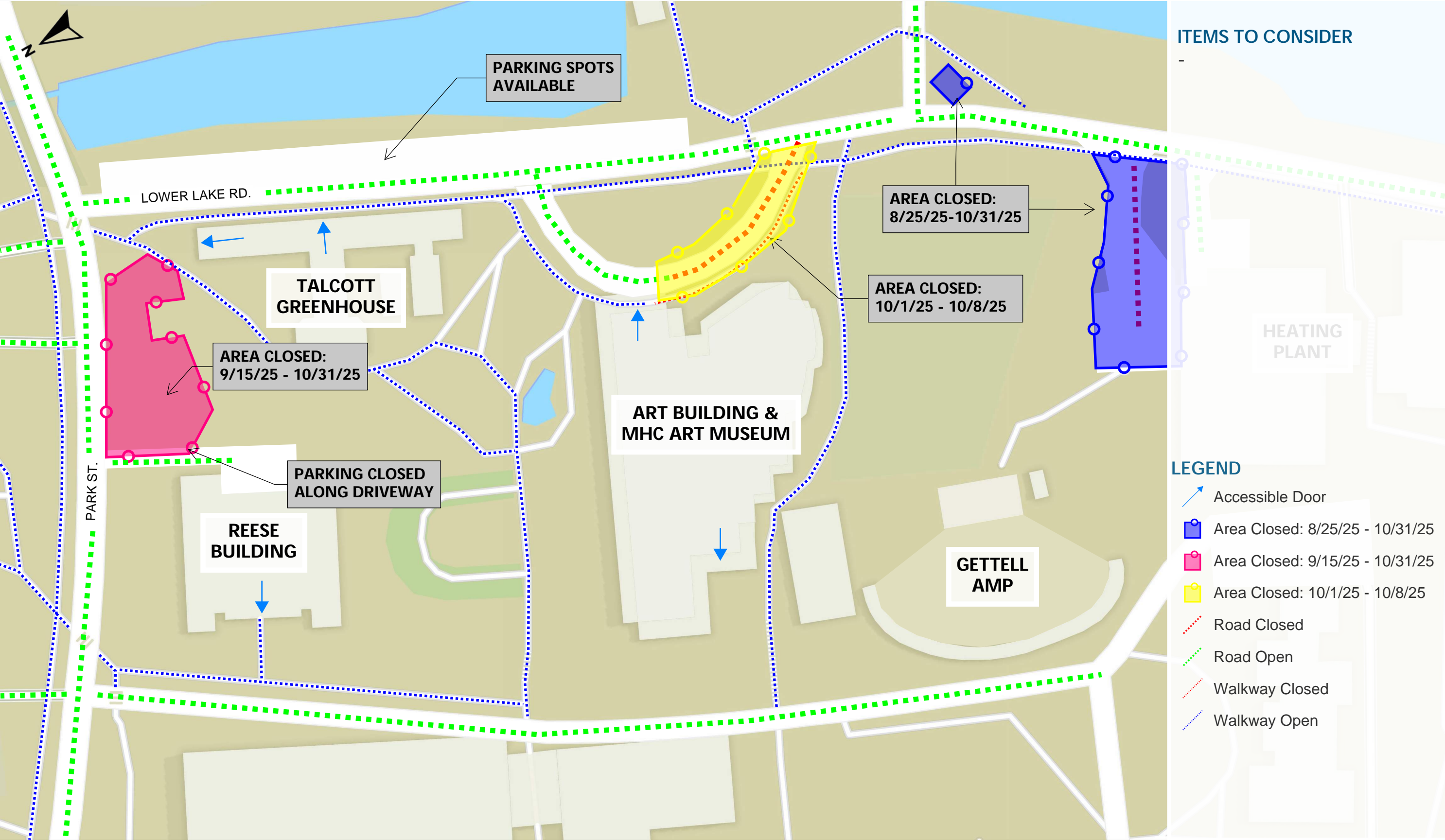
October 6th, 2025 - October 14th, 2025





# Mount Holyoke College | Logistics Plan - Lower Lake Road

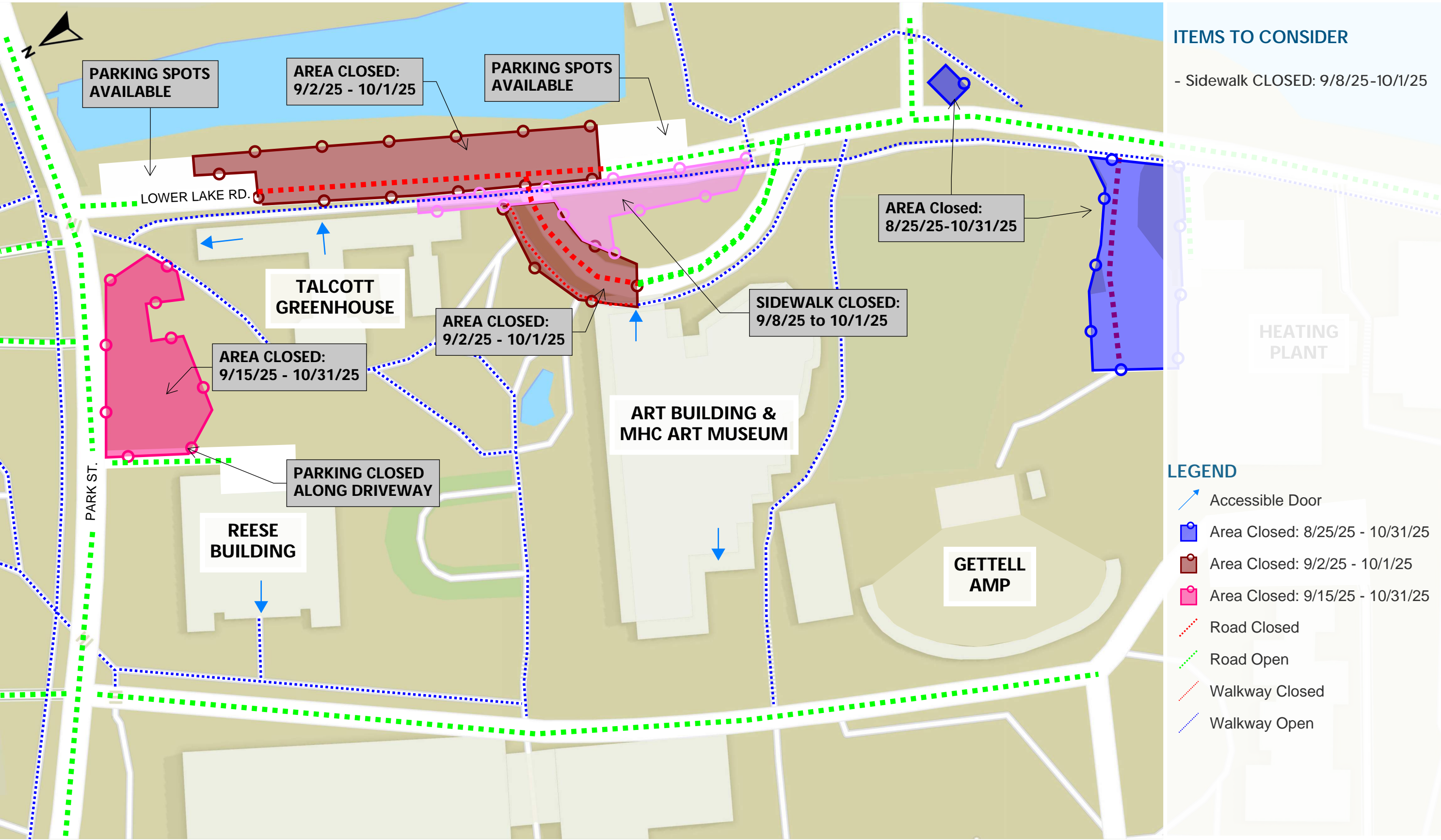
October 6th, 2025 - October 14th, 2025





# Mount Holyoke College | Logistics Plan - Lower Lake Road

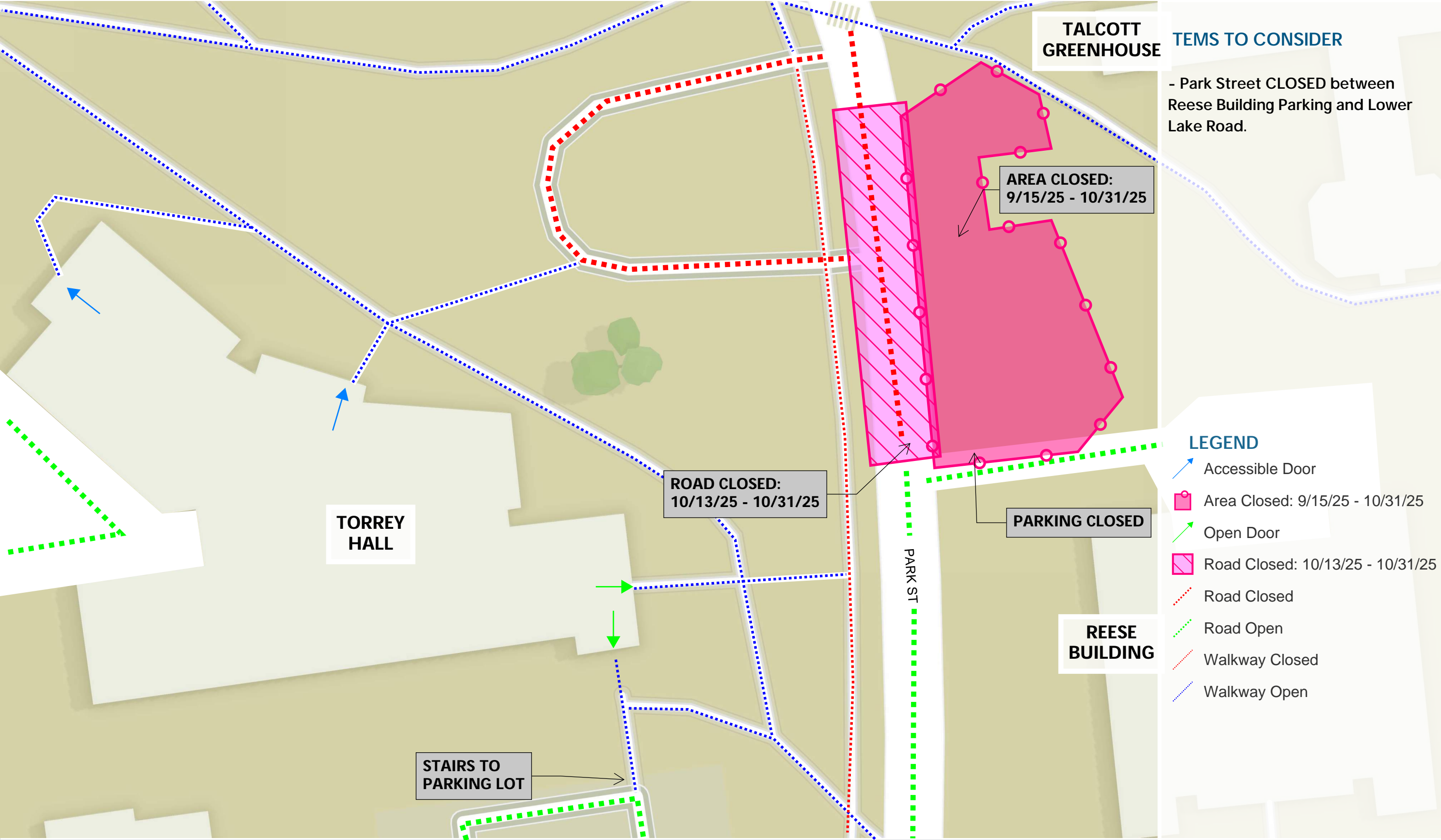
September 2nd, 2025 - October 1st, 2025





# Mount Holyoke College | Logistics Plan - Park Street

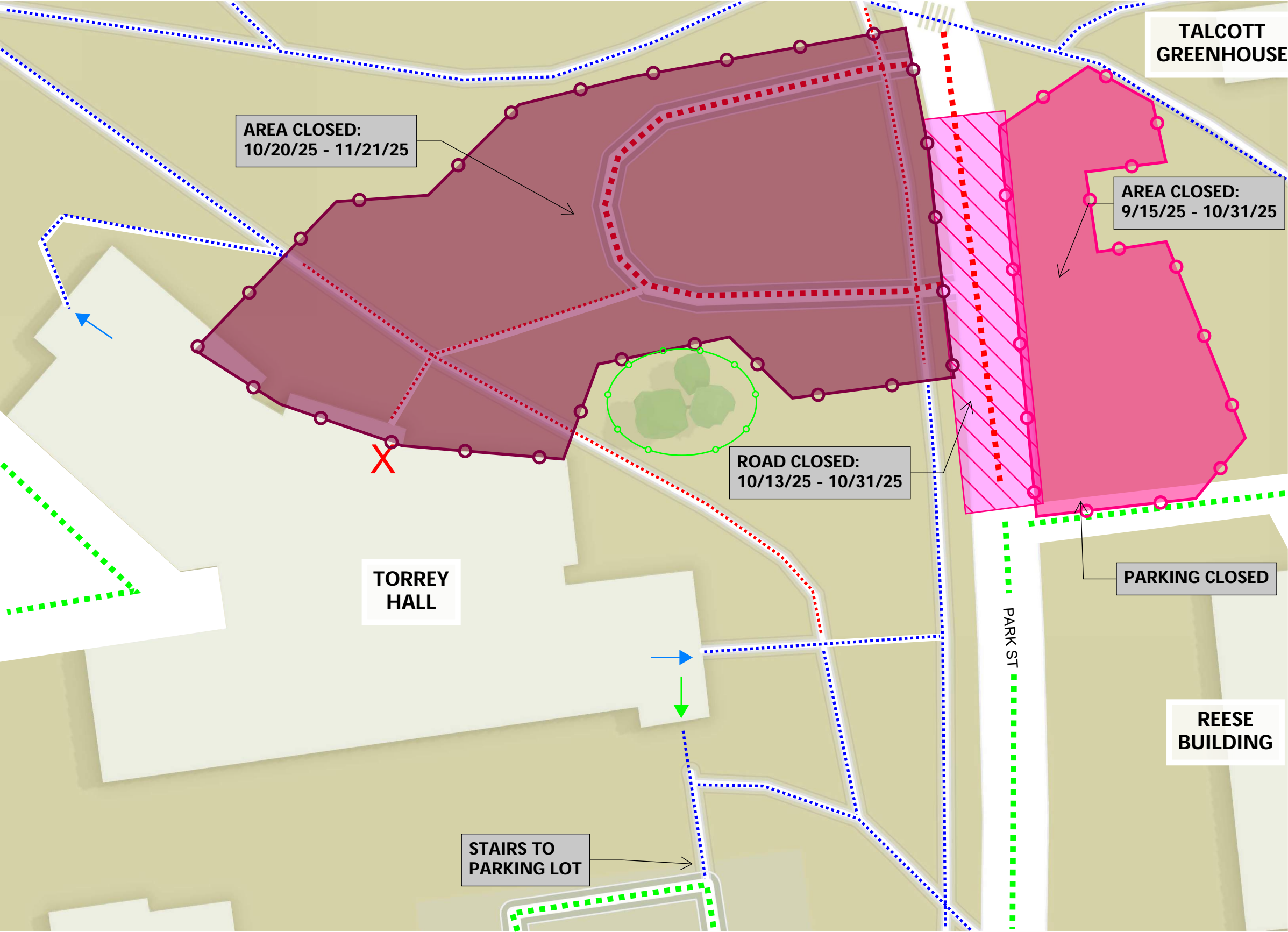
October 13th, 2025 - October 20th, 2025





# Mount Holyoke College | Logistics Plan - Park Street

October 20th, 2025 - October 31st, 2025



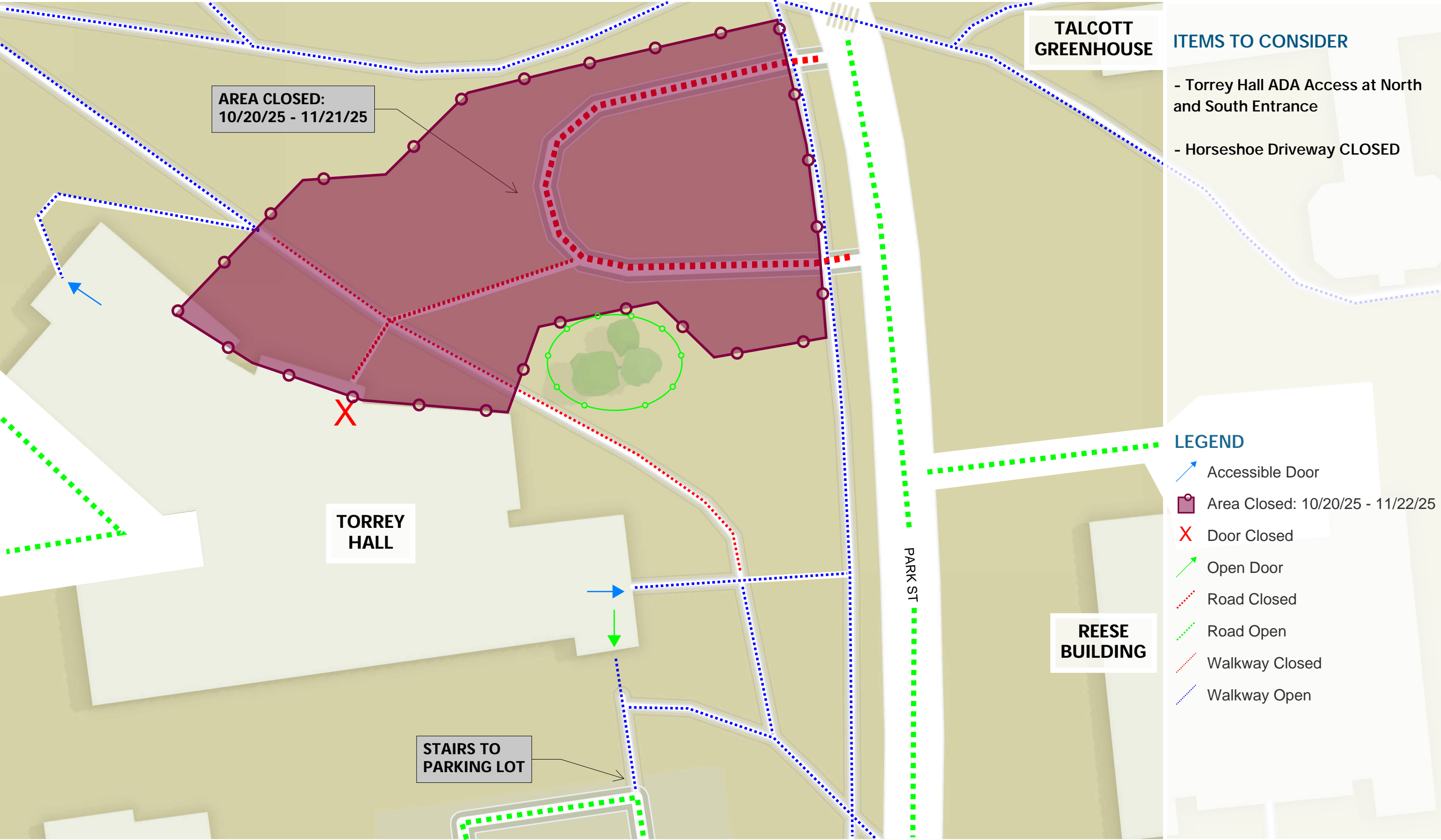
- ### ITEMS TO CONSIDER
- Park Street CLOSED.
  - Sidewalk CLOSED on Park Street between Horseshoe driveway.
  - Horseshoe Driveway CLOSED
  - Torrey Hall ADA Access at North and South Entrance.

- ### LEGEND
- Accessible Door
  - Area Closed: 9/15/25 - 10/31/25
  - Area Closed: 10/20/25 - 11/22/25
  - Door Closed
  - Open Door
  - Road Closed
  - Road Closed: 10/13/25 - 10/31/25
  - Road Open
  - Walkway Closed
  - Walkway Open



# Mount Holyoke College | Logistics Plan - Park Street

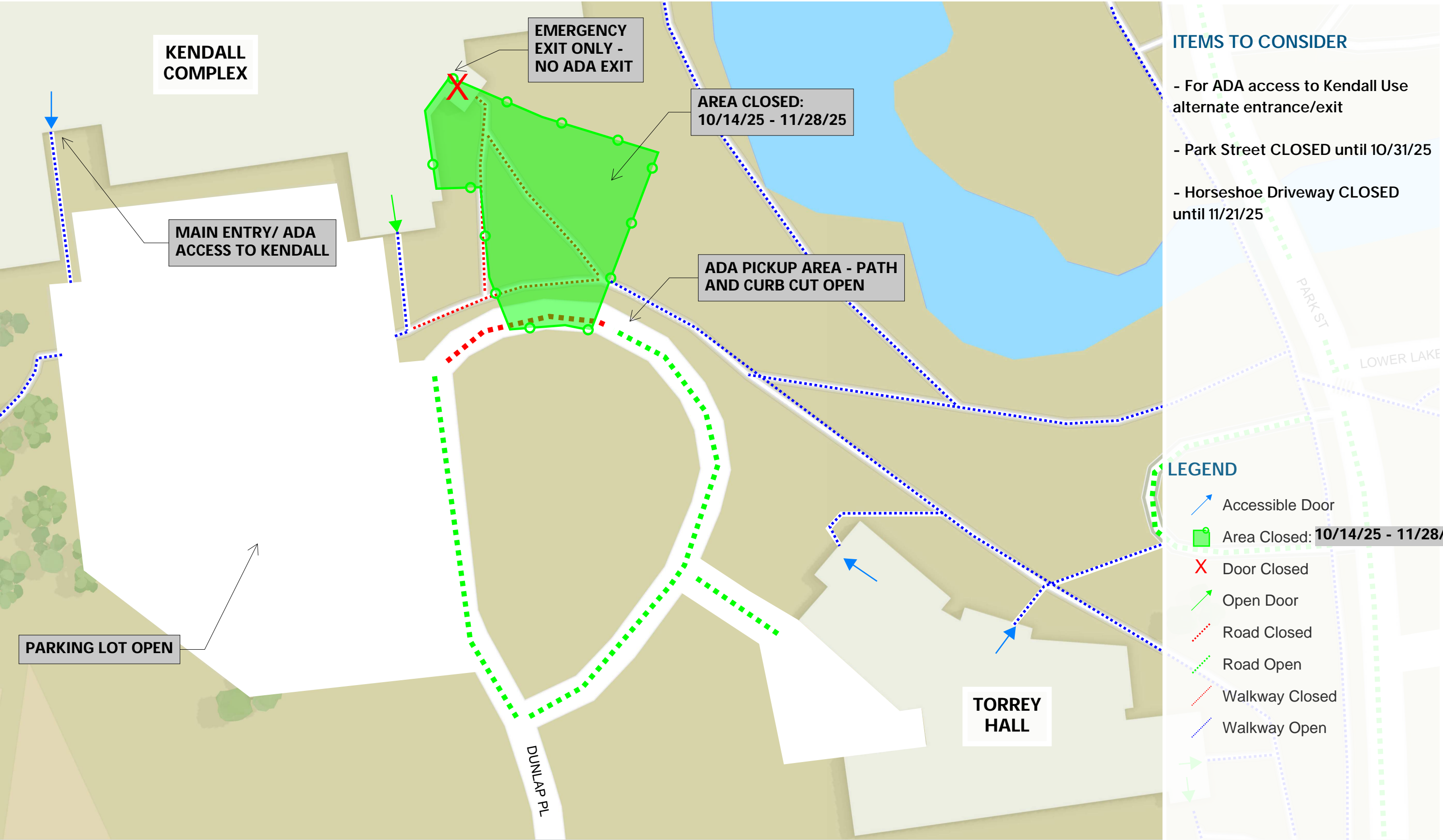
October 31st, 2025 - November 21st, 2025





# Mount Holyoke College | Logistics Plan - Dunlap Place

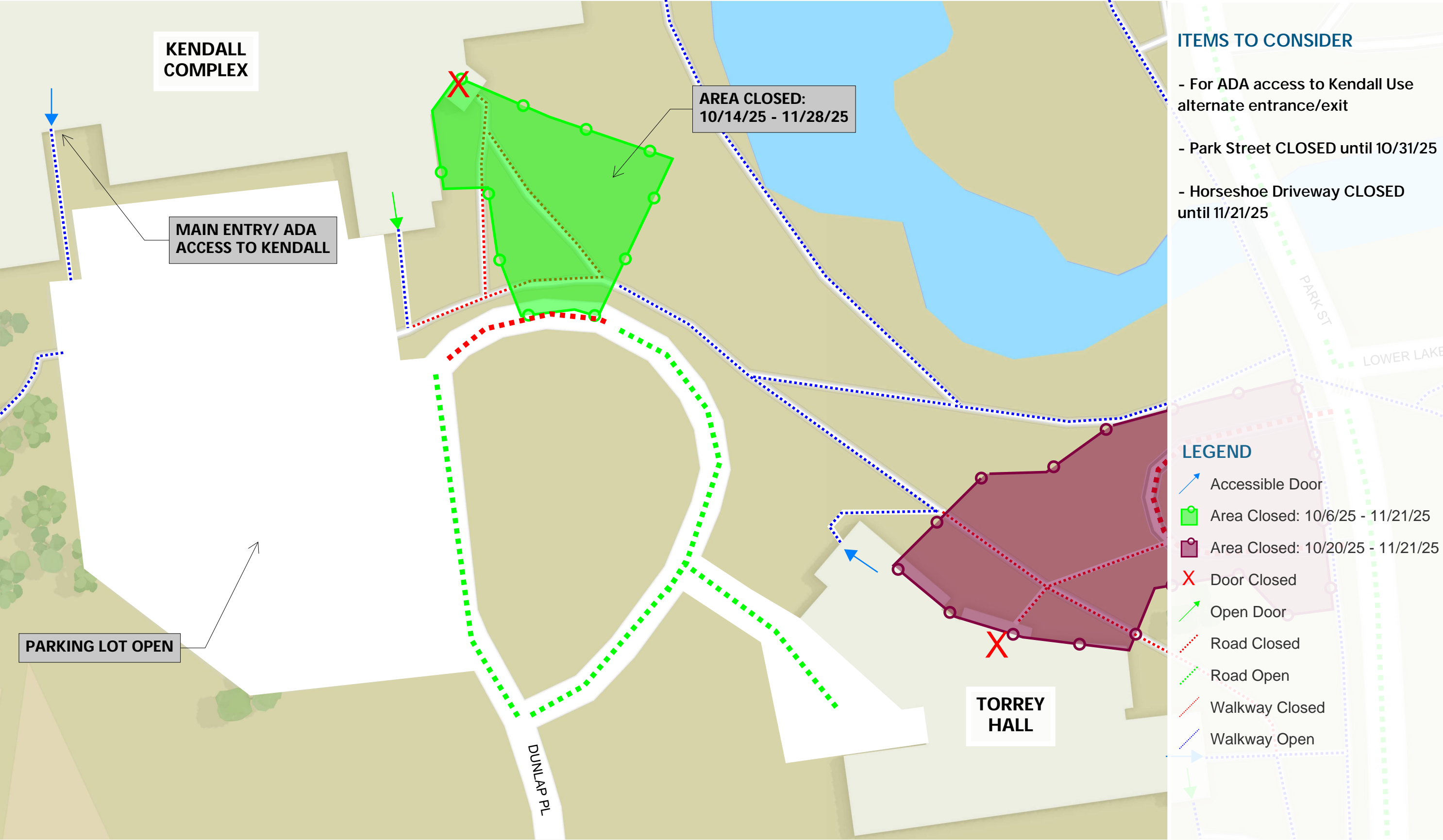
October 6, 2025 - October 20th, 2025





# Mount Holyoke College | Logistics Plan - Dunlap Place

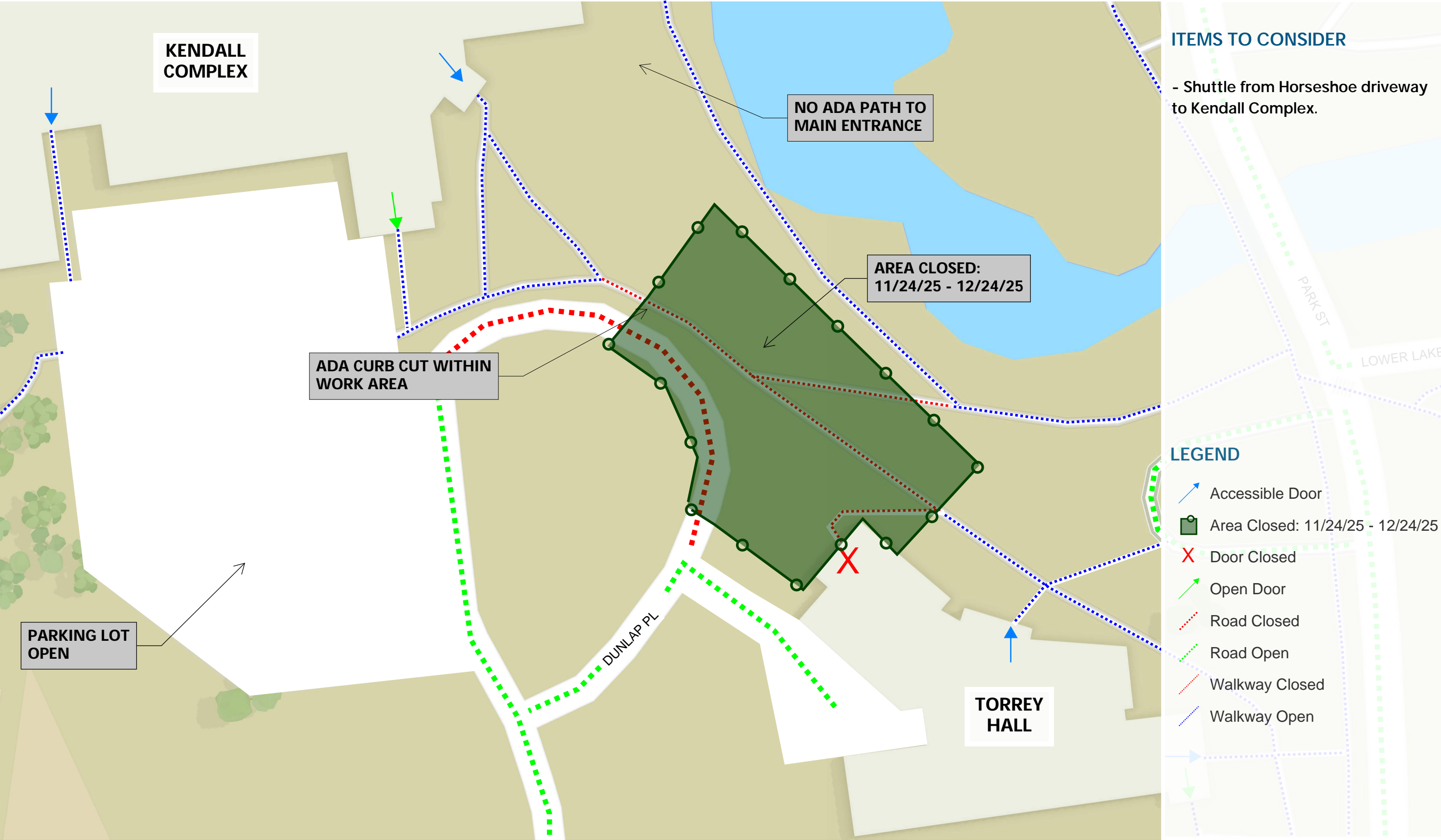
October 20th, 2025 - November 21st, 2025





# Mount Holyoke College | Logistics Plan - Dunlap Place

November 24th, 2025 - December 24th, 2025





# Mount Holyoke College | Logistics Plan - Dunlap Place

December 24th, 2025 - January 17th, 2026

